



ChannelPilot MK3

An outstanding companion for
Piloting & Navigation



With the **ChannelPilot** in hand, you can break free of the vagaries of the Pilot Plug.

ChannelPilot is a highly accurate and reliable source of data for maritime pilots looking for an outstanding aid to navigation. It is perfectly suited for narrow channel navigation with tight turns and even supports some docking and berthing applications. Its use is invaluable in low visibility conditions.

ChannelPilot is a single antenna system that has independent sensors to:

- ▶ Calculate absolute position from either raw GNSS data, or by incorporating differential corrections via SBAS (satellite based augmentation) to sub-metre accuracy
- ▶ Calculate and smooth the input AIS heading to generate precise data for smoother predictors
- ▶ Generate highly accurate Rate-of-Turn data from its own internal rate gyro
- ▶ Receives AIS data from surrounding ships allowing the pilot to see other vessels in the vicinity - improved situational awareness

ChannelPilot offers the user reliability, familiarity and portability which makes it the **PPU** of choice for marine pilots, harbour masters and port authorities worldwide.



Navicom Dynamics
Innovate | Integrate | Communicate

A multi GNSS enabled single antenna system which is independent of the Pilot Plug.




Performance Features & Usability

- Semi-independent** : Independent of Pilot Plug for Position and ROT data with semi-independent Heading data (wirelessly calibrated from the ship's AIS)
- L1 mGNSS receiver** : Multi constellation to better calculate position information. Where available, SBAS corrections are received to augment position accuracy.
- Quick start-up** : Self-calibrating gyro initialises in 120 seconds (after MMSI has been sent to CP).
- Software** : Compatible with all leading piloting software (with NMEA format messages).
- Lightweight & Portable** : Weighing 850 grams and ergonomically designed, this robust unit is built for tough conditions.
- Operational run time** : Operates for over 15 hours on a single charge.
- Multi-connect Ability** : Can connect to 3 Wi-Fi OR 7 Bluetooth devices at a time.



Navicom Dynamics

Innovate | Integrate | Communicate





ChannelPilot MK3 Specifications

Physical Specifications

| | |
|------------|---|
| Dimensions | 170 x 110 x 72 mm (h) [6.7" x 4.3" x 2.8"] |
| Weight | 850g (1.9 lbs) |
| Battery | Li-Ion rechargeable |
| Indicators | Battery status, Link status (to the display unit) |

Technical Specifications

| | |
|----------------------|--|
| Position source | GPS/ GLONASS/ GALILEO/ QZSS/ BEIDOU (L1 mGNSS) |
| Correction source | SBAS enabled (WAAS, MSAS, EGNOS, GAGAN, SDCM, QZSS) |
| Position Accuracy* | mGNSS (uncorrected) 2.5m SBAS (corrected) 1m |
| Heading (HDG) | HDG Accuracy* 0.5° HDG Precision: 0.1° |
| Rate of Turn (ROT) | ROT Accuracy* 0.25°/min ROT Precision: 0.1°/min |
| AIS reception range* | 10nm |
| Data output | GPGGA, GPHDT, GPROT, AIVDM, GPVTG and battery status. <i>Output can also be configured on request</i> |
| Wireless | Wi-Fi or Bluetooth option (Class 1) (Multi-connect to multiple devices) |
| Battery life | Up to 15 hours |
| Set-up time | 1-2 mins |

Environmental Specifications

| | |
|-----------------------|---|
| Operating temperature | -20°C to +74°C (-4°F to +165°F) |
| Storage temperature | -40°C to +85°C (-40°F to + 185°F) |
| Humidity | 95% (non condensing) |
| IP rating | IP 66 |
| (RoHS) | ChannelPilot meets the directive for Restriction of Hazardous Substances (RoHS) |

* achieves accuracies down to

Order the Complete Package from us now!

ChannelPilot MK3 + Display (Laptop/Tablet)+ Software + ENCs



Our products are used in over 40 countries globally. Some of our ChannelPilot customers are:

- Sabine Pilots, Texas, United States of America
- Fremantle Pilots, Western Australia
- Ports of Auckland, New Zealand
- Seine River Pilots, France
- Liverpool Pilots, UK
- Port of Santos, Brazil

To refer case studies of our products, please visit our website on:
www.navicomdynamics.com/case-studies

- ▶ 2 year warranty applicable (1 year for cables and batteries)
- ▶ Product support packages available
- ▶ Upgrade offer available for existing customers of the ChannelPilot MK2
- ▶ Discounts are available for volume purchases
- ▶ Purchase also available through 'Equipment on lease' (SaaS Select) program (inclusive of comprehensive support)

The PilotPack is custom made for Navicom ChannelPilot. This industrial strength backpack protects the equipment from harsh maritime conditions while allowing Pilots to easily store and transport gear while on the job.




Ergonomically designed to facilitate easy transfers whether carried on person or hauled up side of ship or down from a helicopter.



Proudly designed and manufactured in New Zealand

sales@navicomdynamics.com | www.navicomdynamics.com | Call: +64 99155330

Office Address: 2 Parkhead Place, Albany, Auckland, NZ 0632. | Postal Address: PO Box 302 193, North Harbour, Auckland, NZ 0751.

Follow us on:   

Disclaimer: The information provided in this document is intended for informational purposes only and is subject to change without notice. At the time of issue, every effort is made to ensure the information in this document is up-to-date and correct. The information in this document supersedes the information in previous versions. In the interest of improvement and innovation, Navicom reserves the right to modify, improve or otherwise change its products, pricing and/or the programs described in this information at any time without notice. Navicom Dynamics shall not be liable for any special, indirect or any damages whatsoever resulting from loss of use, data or profits, whether in an action of contract, negligence, or other action, arising out of or in connection with the use or performance of this information.